


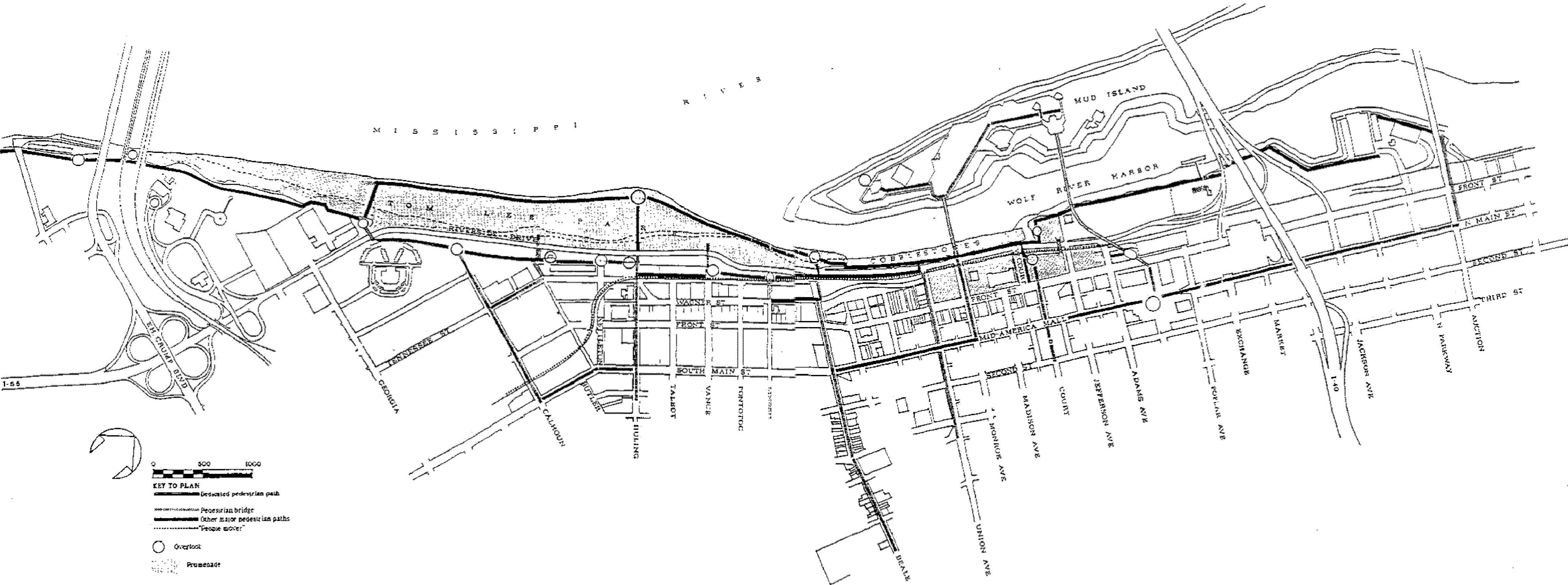
0 500 1000






KEY TO PLAN

- Dedicated pedestrian path
- Professional Route
- "People mover"
- Overlook
- New public parking area
- Underground parking
- Promenade

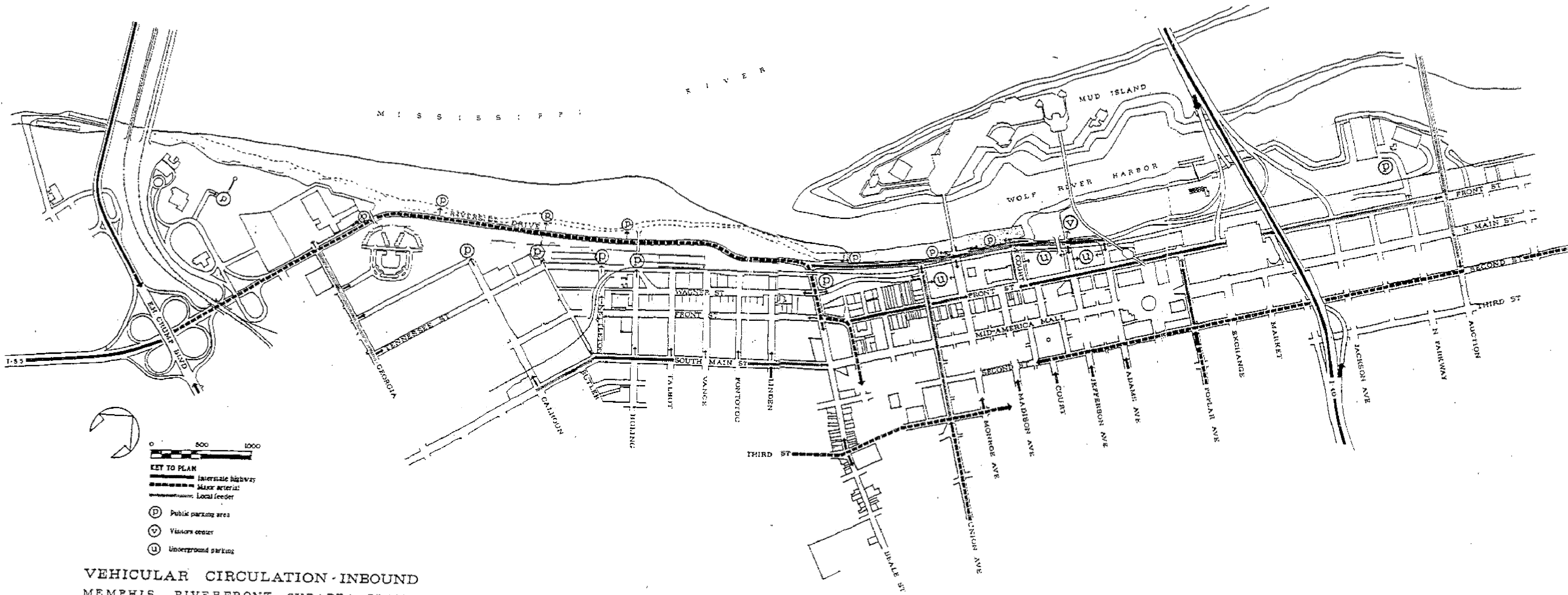
- | | | |
|---------------------------------|---------------------------------------|---------------------------|
| 1 Crump Park | 14 Central Station | 27 The Peabody |
| 2 Overlook | 15 New park | 28 Peabody Place |
| 3 Ashburn Park | 16 Beale St. Landing | 29 Church Park |
| 4 River Mark condominiums | 17 Pedestrian bridge across Beale St. | 30 City Hall |
| 5 Martyrs Park | 18 History Wall | 31 Railroad Museum |
| 6 One Riverside Place | 19 Pedestrian bridge | 32 Cook Convention Center |
| 7 Tennessee Brewery | 20 Vietnam Veterans Memorial | 33 New arena |
| 8 New park | 21 Aquarium | 34 Auction Square |
| 9 Proposed condominiums | 22 Moorball and walkway | 35 Pedestrian bridge |
| 10 Condominiums | 23 Jefferson Davis Park | 36 Post Office |
| 11 Pedestrian bridge | 24 Visitors Center | 37 Council Library |
| 12 Tom Lee Memorial | 25 Confederate Park | |
| 13 Lorraine Civil Rights Center | 26 Court Square | |

SITE PLAN
MEMPHIS RIVERFRONT SUBAREA
MAP 1

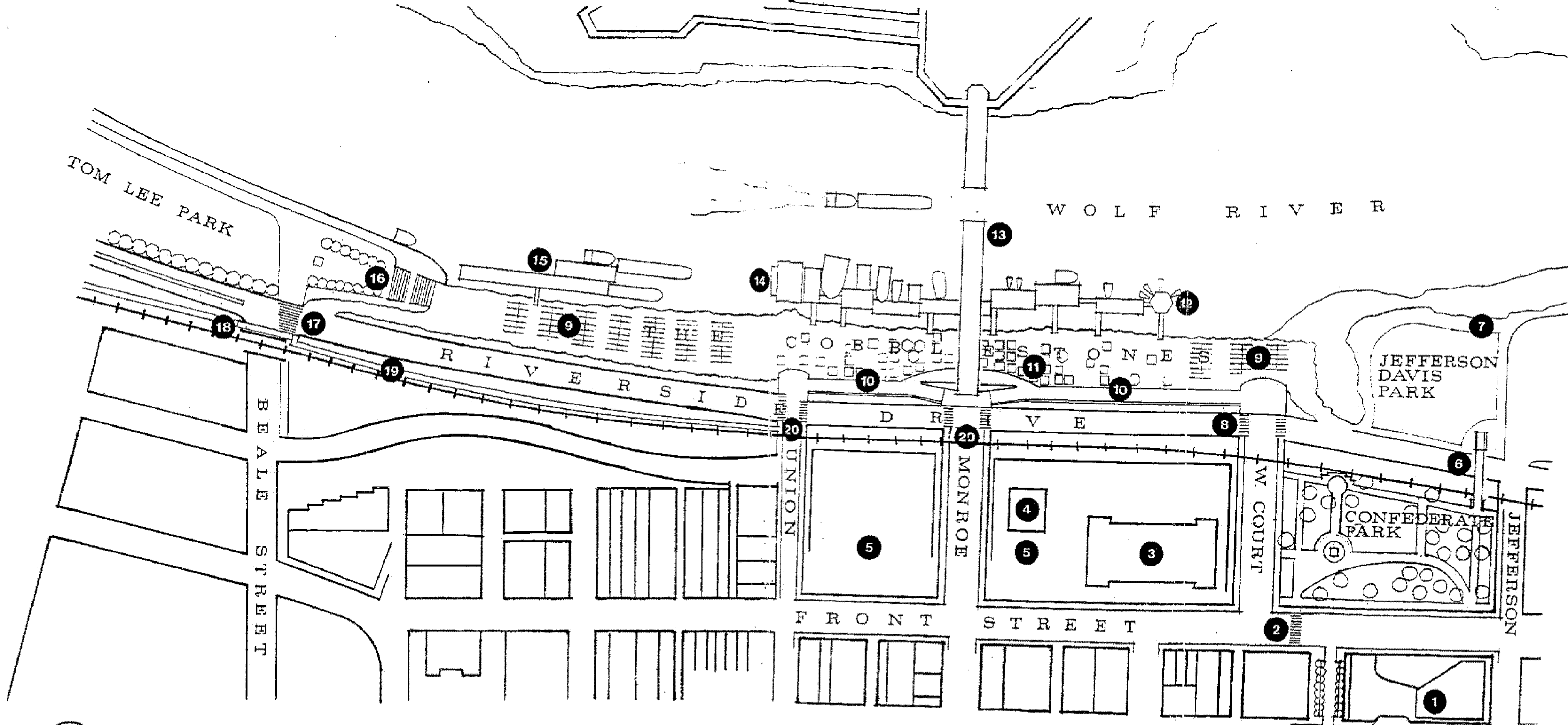


- KEY TO PLAN**
-  Dedicated pedestrian path
 -  Other major pedestrian paths
 -  "People mover"
 -  Overlook
 -  Promenade

PEDESTRIAN CIRCULATION
MEMPHIS RIVERFRONT SUBAREA PLAN
 Map 2



VEHICULAR CIRCULATION - INBOUND
 MEMPHIS RIVERFRONT SUBAREA PLAN
 MAP 3



KEY TO PLAN

- | | | |
|-----------------------|--------------------------|------------------------------------|
| 1 Morgan Keegan Block | 8 Cross walk | 15 Commercial Docks |
| 2 Cross walk | 9 Parking | 16 Stairs to Cobblestones |
| 3 Post Office | 10 History Wall | 17 Cross walk |
| 4 Cossitt Library | 11 Kiosks | 18 Pedestrian Bridge over Hale St. |
| 5 Promenade | 12 Floating Structures | 19 Bluff Walk |
| 6 Pedestrian Bridge | 13 Pedestrian Drawbridge | 20 Cross walk |
| 7 River Walk | 14 Excursion Boat Docks | |

COURT SQUARE TO THE COBBLESTONES
 MEMPHIS RIVERFRONT SUBAREA
 MAP 4

